

ELECTORAL MAP FOR WEST COAST GRC

CHUA CHU KANG

WEST COAST

WE01

WE27

- Legend
- HDB Building
 - Non-HDB Building
 - MRT/LRT Station

ELECTORAL MAP FOR WEST COAST GRC

ELECTORAL DIVISION -X-X-X-X-

POLLING DISTRICT

SCALE 1:7,500

MAP 1 of 8

Electorate division and polling district boundaries do not represent the extent of Singapore's territorial waters

Boundary Data : Updated as of 3 January 2025

Electorate and Polling District Boundaries : Updated as of 14 February 2025

ALL RIGHTS RESERVED

No part of this publication may be reproduced, stored in a retrieval system, or transmitted in any form or by any means, electronic, mechanical, photocopying, recording, or by any information storage and retrieval system, without prior written permission of the publisher.

For more information please contact:

Electoral Division and Polling Districts Section

Electoral Services & Customer Care Centre

100 Raffles Road, Singapore

Level 1, Republic House

Singapore 247997

ELECTORAL MAP FOR WEST COAST GRC

CHUA CHU KANG

HONG KAH NORTH

BUKIT BATOK

YUHUA

JURONG

PIONEER

WEST COAST

ELECTORAL MAP FOR WEST COAST GRC

ELECTORAL DIVISION

POLLING DISTRICT

SCALE 1:7,500

MAP 2 of 8

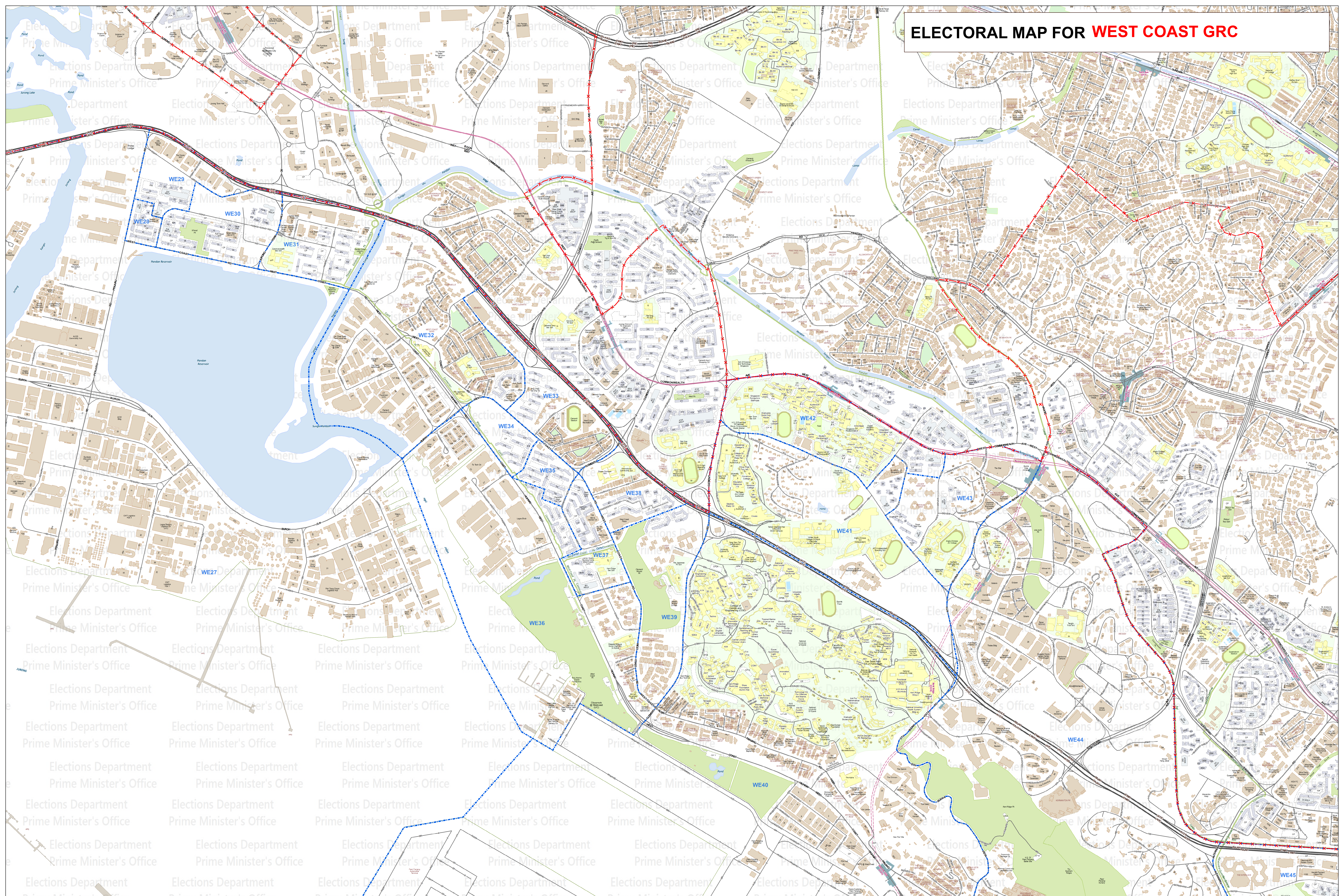
Electoral division and polling district boundaries do not represent the extent of Singapore's territorial waters

Boundary Data: Updated as of 3 January 2025
Electoral and Polling District Boundaries: Updated as of 14 February 2025

ALL RIGHTS RESERVED
No part may be reproduced without the written permission of the data supplier(s).
For more information please contact:
Singapore Land Authority
Geographical Services & Customer/Operational & Data
85 Serangoon Road, Singapore
Land & Transport Service Centre
Singapore 377097

SLA

ELECTORAL MAP FOR WEST COAST GRC

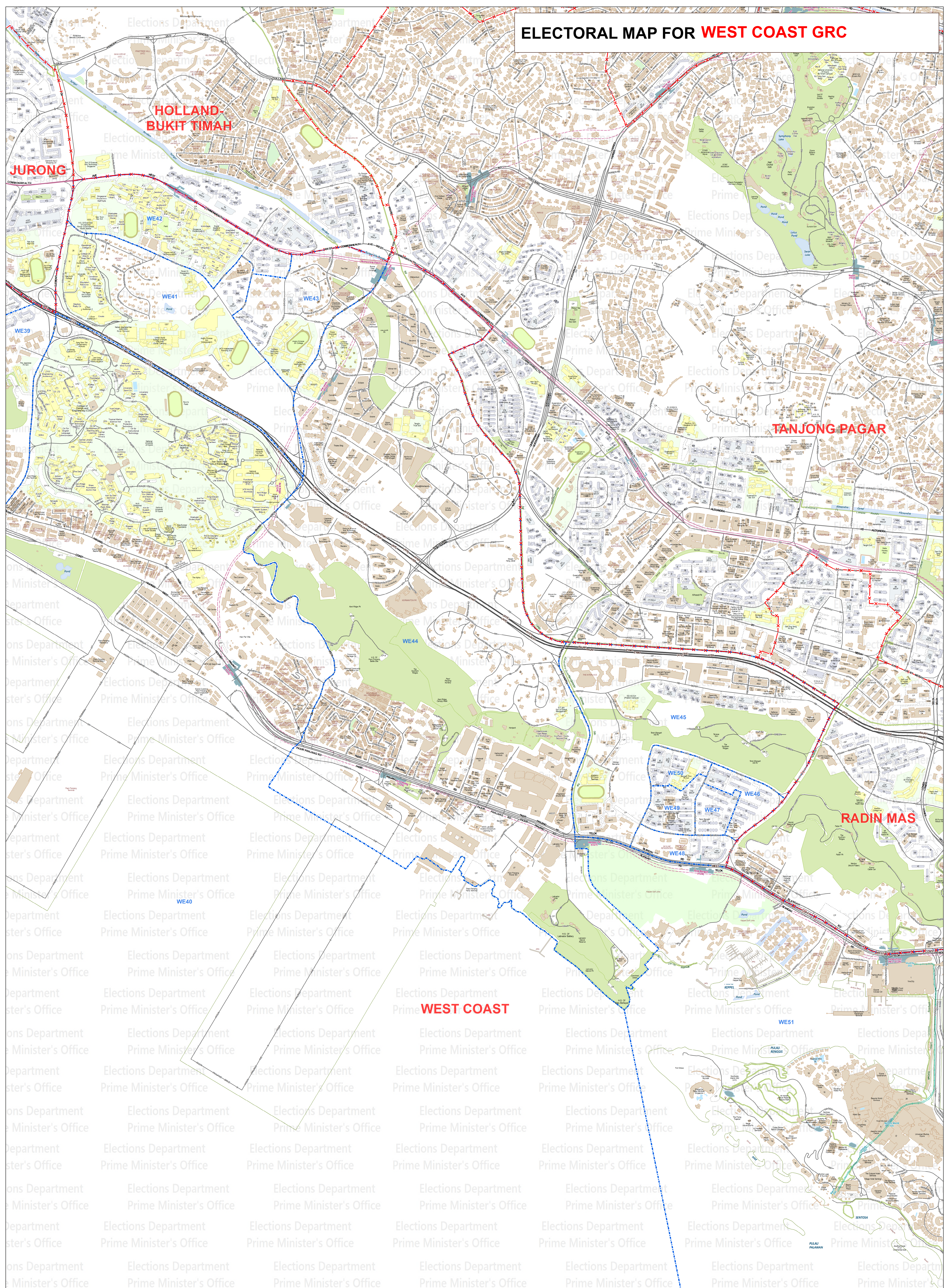


- Legend
- HDB Building
 - Non-HDB Building
 - MRT/LRT Station

ELECTORAL MAP FOR WEST COAST GRC
ELECTORAL DIVISION
POLLING DISTRICT
SCALE 1:7,500
MAP 3 of 8
Electoral division and polling district boundaries do not represent the extent of Singapore's territorial waters.
Boundary Data: Updated as of 3 January 2025
Electoral and Polling District Boundaries: Updated as of 14 February 2025

SLA
Singapore Land Authority
All rights reserved.
No part of this publication may be reproduced, stored in a retrieval system, or transmitted, in any form or by any means, electronic, mechanical, photocopying, recording, or by any information storage and retrieval system, without prior written permission from the Singapore Land Authority.
Geographic Names & Landmarks: Singapore Land Authority
SLA Service Desk, Singapore and Business Service Centre
Level 1, Republic House
Singapore 119077

ELECTORAL MAP FOR WEST COAST GRC



Legend

- HD9 Building
- Non-HDB Building
- MRT/LRT Station

ELECTORAL MAP FOR WEST COAST GRC

ELECTORAL DIVISION —X—X—X—X—

POLLING DISTRICT

SCALE 1:7,500

MAP 4 OF 8

Electoral division and polling district boundaries do not represent the extent of Singapore's territorial waters

Resurvey Date: Updated on 31 January 2025

Electoral and Polling District Boundaries: Updated as at 14 February 2025

SLA

ALL RIGHTS RESERVED

No part of this publication may be reproduced, stored in a retrieval system, or transmitted, in any form or by any means, electronic, mechanical, photocopying, recording, or by any information storage and retrieval system, without prior written permission of the publisher.

Geographical Names & Coordinates/Geographical Data

Land & Survey Department

100 Selegie Road, Singapore 117602

Singapore 201991

ELECTORAL MAP FOR WEST COAST GRC

TANJONG PAGAR

JALAN BESAR



RADIN MAS

WEST COAST

Legend

- HDB Building
- Non-HDB Building
- MRT/LRT Station

ELECTIONAL MAP FOR WEST COAST GRC

ELECTIONAL DIVISION -X-X-X-X-X

POLLING DISTRICT

SCALE 1:7,500

MAP 5 OF 8

Electional division and polling district boundaries do not represent the extent of Singapore's territorial waters.
Election map data - updated as at 3 January 2015.
Electoral and Polling District Boundaries updated as at 14 February 2015.

ALL RIGHTS RESERVED

SLA
Singapore Land Authority

No map may be produced wholly or in part without the written permission of the data supplier(s).

For more information please contact:

Senior Geospatial Manager,
GeoSpatial Systems & Solutions/GeoSpatial & Data
Singapore Land Authority
55 Newton Road, Tsapayer and Business Service Centre
Level 1, Revenue House

ELECTORAL MAP FOR WEST COAST GRC

WEST COAST

Legend

- HDB Building
- Non-HDB Building
- MRT/LRT Station

ELECTORAL MAP FOR WEST COAST GRC

ELECTORAL DIVISION

POLLING DISTRICT

SCALE 1:7,500

MAP 6 of 8

Election division and polling district boundaries do not represent the extent of Singapore's territorial waters

Boundary Data : Updated as of 3 January 2025

Electional and Polling District Boundaries : Updated as of 14 February 2025

ALL RIGHTS RESERVED

No part of this publication may be reproduced, stored in a retrieval system, or transmitted, in any form or by any means, electronic, mechanical, photocopying, recording, or by any information storage and retrieval system, without prior written permission of the data supplier(s).

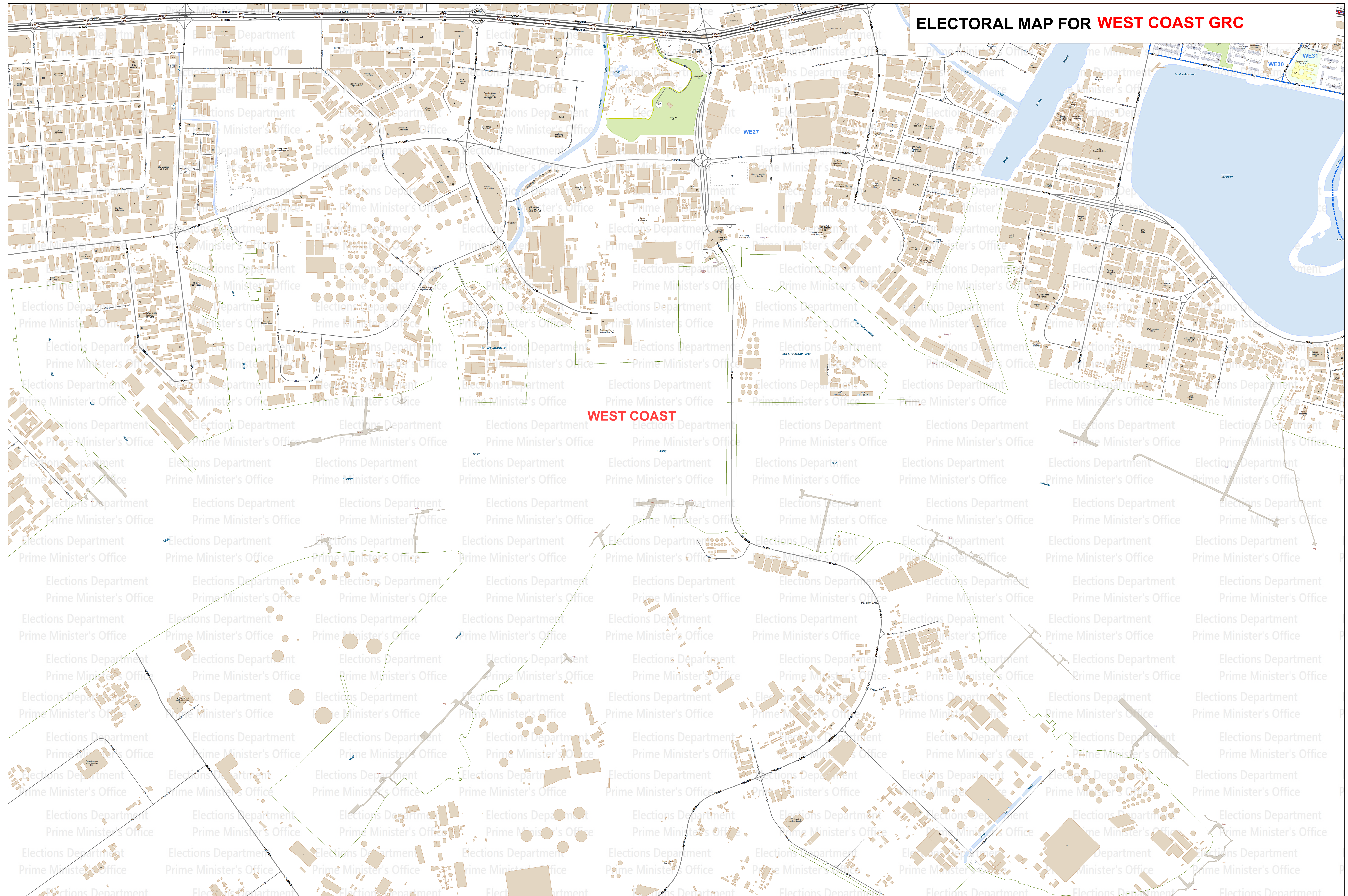
For more information please contact:

Geographic Information Systems & Customer/Geospatial & Data Services Unit

65 Serangoon Road, The Urban and Business Service Centre, Level 15, Republic of Singapore

Singapore 237997

ELECTORAL MAP FOR WEST COAST GRC




WEST COAST

ELECTORAL MAP FOR WEST COAST GRC

ELECTORAL DIVISION ~~—X—X—X—X~~
POLLING DISTRICT ~~—X—X—X—X~~

Electoral division and polling district boundaries do not necessarily represent the extent of Singapore's territorial waters.

Basemap Data : Updated as at 3 January 2025
Electoral and Polling District Boundaries : Updated as at 14 February 2025

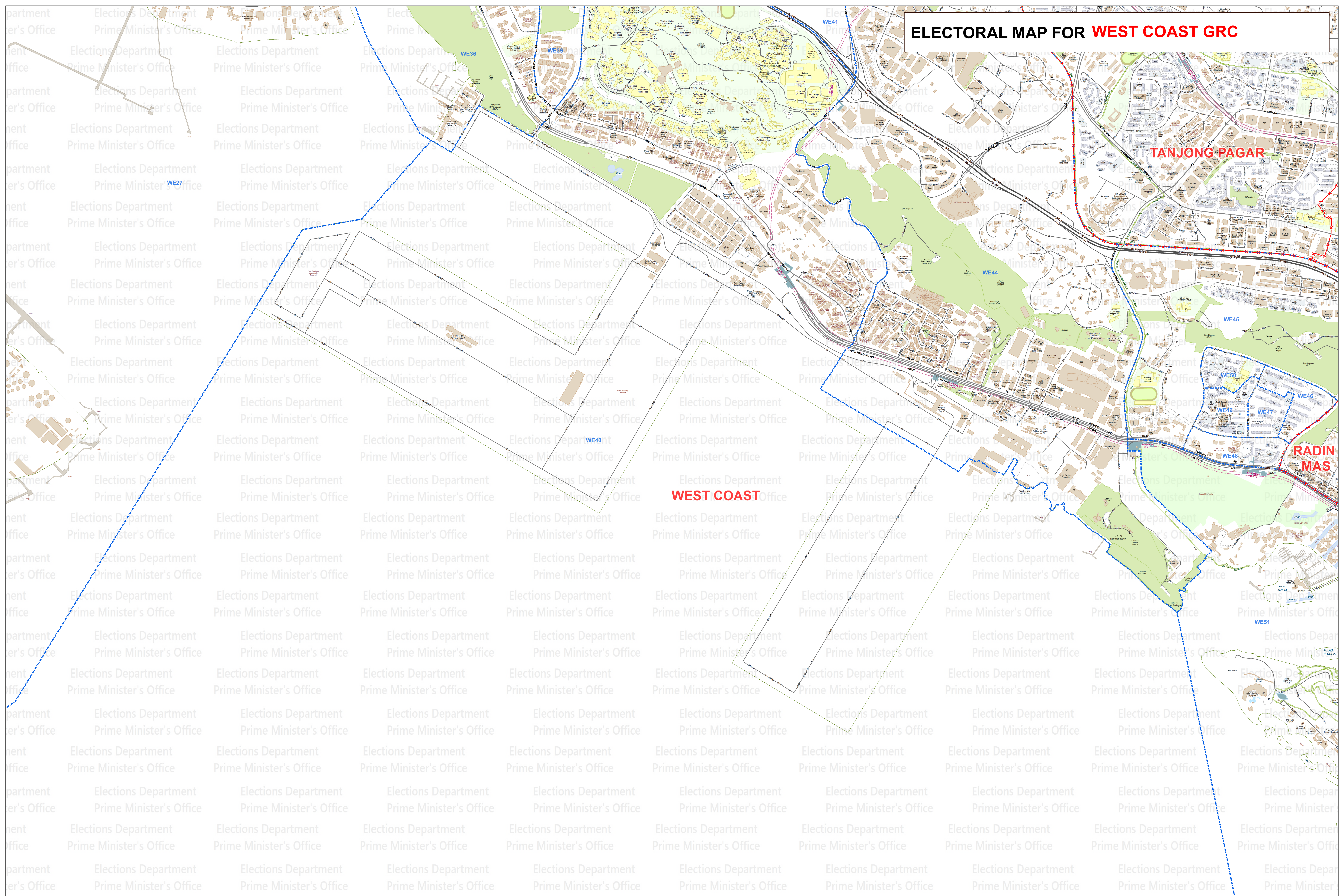


may be produced wholly or in part without the
 permission of the data supplier(s).

or Geospatial Manager,
Spatial Systems & Solutions/GeoSpatial & Data
Singapore Land Authority

Newton Road, Taxpayer and Business Services
1, Revenue House
Singapore 337587

ELECTORAL MAP FOR WEST COAST GRC



ELECTORAL MAP FOR WEST COAST GRC

ELECTORAL DIVISION —X—X—X—X—X—

POLLING DISTRICT —X—X—X—X—X—

SCALE 1:7,500

MAP 8 of 8

Electoral division and polling district boundaries do not represent the extent of Singapore's territorial waters.
Boundary Data: Updated as of 3 January 2025
Electoral and Polling District Boundaries: Updated as of 14 February 2025

ALL RIGHTS RESERVED

No part of this publication may be reproduced, stored in a retrieval system, or transmitted, in any form or by any means, electronic, mechanical, photocopying, recording, or by any information storage and retrieval system, without prior written permission of the publisher.

Printed in Singapore

Geographical Names & Coordinates/Geographical & Data

Singapore's Official Map
10 Service Road, Singapore and Business Service Centre
Level 1, Republic House
Singapore 207997